

SVLNS GOVERNMENT DEGREE COLLEGE

BHEEMUNIPATNAM

COMMUNITY SERVICE PROJECT

MOBILE PHONE USAGE

BY

NELLIPUDI B D S VARAPRASAD, B.COM, 1<sup>ST</sup> SEMISTER

REGD NO = 121122204022

CSP(COMMUNITY SERVICE PROJECT)

REPORT SUBMITTED IN PARTIAL FULFILMENT OF THE REQUIREMENTS FOR THE  
DEGREE

2022

UNDER THE MENTORSHIP OF

*Smt D. Madhuri*

*Lectures in English.*

SVLNS GOVERNMENT DEGREE COLLEGE  
BHEEMUNIPATNAM

# About Me.....

Hello everyone! Im NELLIPUDI BALA DURGA SUBRAHMANYA VARAPRASAD, You can call me Varaprasad and I live in Visakhapatnam. Present i am Studying 1<sup>st</sup> Year Degree B.Com Computers In SVLNS GOVT DEGREE COLLEGE at Bheemunipatnam. And my Education levels, I completed my Intermediate in Dr.V.S.KRISHNA GOVT JUNIOR COLLEGE and i completed my Ssc in SREE VIDYA SCHOOL. And i have some Technical Qualifications in MS Word, MS Power Point, MS Excel, Computer Operating, Photoshop 7.0 And Data Typing. And my Personal skills are Ability to take up responsibilities, Able to maintain interpersonal skills, Computer proficiency, Collaboration talent, and Problem-solving abilities. My Hobbies are Reading books for gaining knowledge and Listening music.

In my Family 4 members, My Father name N.APPALACHARYULU he has a Meeseva Operator and Head of the family, My Mother name N.VANI she is a Tailor and Housewife, My sister name N.LEENA and she completed her UnderGrduation with succesfully and she worked in MOURI TECH PVT LTD at Rushikonda IT SEZ near Madhurawada. And finally i am the last but not the least I am a Degree Student, and i proud to say i have a great family to me. My family always supported to me in any kind of situations facing in my life.

My Dreams are first i need to settle my family from financial problems. I have to become rich and i have to bring good name and honor to my family in my village. I will not disobey my paresnts hopes. I want to see my family as happy. And i want to marry a good girl, what

i expect from her is love, understanding and caring of my family. This is my Dream. I dont know if i can fulfill my dream or not. I hope my family also supported to me every time in my life for my dreams.

Every person would have a Role model in life. In my life "William Henry Gates" is my role model. Why because he launched microsoft corporation together with "Paul Allen" as his co-founder. That time Billgates age is 19years old, he is dropped out of harvad university aged 20. Almost every computer in the world comes with his software pre-installed. And he has really helped people across the globe through both charity and his company. Thats why Billgates is my role model in my life.

My Goal is i want to be a **ETHICAL HACKER**, I am giving my full effort to my goal to fulfill and i know ethical hacking is not easy and i am not done in low cost of price. Thats why i am doing a Part Time Job also, I have been working as cashier for 1year in DMART(Avenue Supermarts Limited) and i also proud to say iam not a dependent person and i am also helping my family in financial problems with my income. And i am previously worked as Freelancer at PHONE PE and METRO WHOLESALE MART, i earn good income. That time i got a permenant job also at Phone pe. But im rejected that opportunity, because of i dont want to stop my education and i want to continue my education without any failures in my life, that's why i am rejectedMy Job.

This is all about me. And i would say Thanks to my mentor Smt. D.MADHURI madam Lecturer In Department Of English for giving this opportunity because of this is the fisrt time to giving my introduction in my life. Once again thanks you to one and all.....

- N.B.D.S.VARAPRASAD

### Acknowledgment

I sincerely thank each and every one, who supported me in completing this CSP (Community Service Project). I also thank the residents in the adopted village for their support for completion of this project. My sincere gratitude to my project mentor Smt. D. Madhuri for her valuable suggestions and directions. I would also like to thank my team members for their cooperation in project completion. Last but not the least, I am so grateful to my College IQAC Coordinator, Academic Coordinator, Vice Principal, Principal for their guidance during these 4 weeks Community project work.

## INDEX

S. No	Content	Page No
<b>PART -A</b>		
1	<b>Introduction:</b> <b>A. About the Village / Habitation.</b>	
2	<b>Socio-Economic Survey of the Village / Habitation.</b> <b>A. Data collection using prescribed formats.</b>	
3	<b>Problems identified</b>	
4	<b>Action Plan</b>	
5	<b>Community awareness programmes</b>	
<b>PART-B</b>		
1	<b>Mini-project work.</b>	
<b>PART-C</b>		
1	<b>Recommendations and conclusions.</b>	
2	<b>References</b>	

## Introduction

A community Service project is a term applied to any community-based project. This covers a wide variety of different areas within a community or a group of networking entities. Projects can cover almost anything, including the most obvious section of concern to any community, the welfare element. Welfare community projects would for example be, a locally run and locally funded orphanage; Another important sector of importance to the community would be charity. Charitable projects in the community can include, but are not limited to, ecological charities concerned with either the maintenance of green spaces, or in some cases, the prevention of the reduction/removal of green spaces. An old clothes collection service would also be a community-based charity project.

It begins when a small collection of motivated individuals within a community come together with a shared concern: how can our community respond to the challenges, opportunities, and climate change.

### Scope and size

All community service projects are different in some way; the size and scope of these projects is determined firstly by the community they cater to.

According to the definition of a community, a community could be the entire human race or parts of it anywhere on the planet. However, because of phenomena like distance decay or demographic factors such as age group, gender and income that determine social identity of groups, the extent of community-based projects is usually much more limited.

# ABOUT MADHUARAWAD

**Madhurawada** is a major business and residential area of Visakhapatnam City in the Andhra Pradesh State. It is located on the Visakhapatnam-Vizianagaram stretch of NH16 at around 16 km from Visakhapatnam City Centre.

This region is famous for its IT HUB, and is also known for the Visakhapatnam IT Special Economic Zone is located in the proposed digitally-enabled smart urban city. The six marquee projects of A.P. Tourism, the Madhurawada project would include a five-star hotel, convention centers and amusement park to be developed in 250 acres.

The DPR is completed and many investors have shown interest to be part of the project.

This suburb consists of many well-known areas like Pothinamallayya Palem, Chandrampalem, Mithilapuri VUDA colony, Revallapalem, Ganeshnagar, and Port colony.



## **Climate and Rainfall:**

Visakhapatnam has a tropical wet and dry climate (Köppen Aw). The annual mean temperatures ranges between 24.7–30.6 °C (76–87 °F), with the maximum in the month of May and the minimum in January; the minimum temperatures ranges between 20–27 °C (68–81 °F). The Climate of the district is varied and has differing climatic conditions in different parts. Near the Coast the air is humid and moist and relaxing, but gets warmer towards the interior and cools down in the hilly areas on account of elevation and dense vegetation. The months of April to June are the warmest. The Temperature (at Visakhapatnam Airport) got down with the onset of South West Monsoon and tumbled to a mean minimum of 21.0° C by December after which there was reversal trend till the temperature reached mean maximum of 32.6° C by the end of May during 2006-2007. The District receives annual normal rainfall of 1202 mm, of which south-west monsoon accounts for 72.0% of the normal while the North-East monsoon contributes 13.9% of the normal rainfall. The remaining rainfall is shared by summer showers and winter rains. The Agency and inland Mandals receive more amount of rainfall from the South West Monsoon, while the coastal mandals get similarly more rainfall from North-East monsoon. Visakhapatnam has a tropical climate. When compared with

winter, the summers have much more rainfall. The climate here is classified as Aw by the Köppen-Geiger system. The average annual temperature is 27.8 °C in Visakhapatnam. In a year, the average rainfall is 1008 mm. The warmest month of the year is May, with an average temperature of 31.2 °C. At 23.5 °C on average, January is the coldest month of monsoon. Visakhapatnam has a tropical climate. When compared with winter, the summers have much more rainfall. The climate here is classified as Aw by the Köppen-Geiger system. The average annual temperature is 27.8 °C in Visakhapatnam. In a year, the average rainfall is 1008 mm. The warmest month of the year is May, with an average temperature of 31.2 °C. At 23.5 °C on average, January is the coldest month of the year.

Visakhapatnam experiences three seasons - summer, monsoon and winter. Summers in Visakhapatnam are from March to May and during this time, humidity is high and temperature reaches up to 45° C and above. Monsoon in Visakhapatnam is from June to September.

### **Transport and Communications:**

The district is well connected by road, rail, air and sea. Visakhapatnam has a natural harbour and plays an important role in navigation of goods. The

National Highway No.5 runs along the coast up to Ichhapuram. The other roads are district state highways and panchayat roads connecting important towns and villages.

The District has a Road length of 6922 kms, of which the National Highway 5 runs to a length of 134.28 KMs, State Highways at a length of 343 KMs, and the balance forms the roads maintained by Roads and

Buildings, Zilla Praja Parishad and Mandal

Praja Parishads. The District has a Railway route length of 82.13 Kms of Broad Gauge and 10 Railway Stations. The number of Vehicles registered during 2015-16 is 11,56,014 of which 5,44,754 are Motor Vehicles and 5,80,594 are Motor Cycles. The total number of Motor vehicles on road are 10,42,458 in different classes. There are 674 Post Offices and 110 Telephone Exchanges with 94,860 telephone connections in the District. There are 1155 Community Radio sets and 89 Television sets are working.



### **Road Information System (RIS):**

Road Network Updation: The up-to-date road network database is important to many Geographic Information System (GIS) applications (e.g., traffic



management, emergency handling, etc), which is very essential to update all roads. In the geomatics community, there are several options to update a road network map, including ground surveying, vector map conversion, satellite data, etc. Feature extraction based on remotely sensed imagery has become easy in cost effective manner due to availability of high spatial resolution (1-4 meters) data, fast orbit repeatability, rich multispectrum information. The road network is digitized initially on survey of India (SOI) toposheets on 1:50,000 scale. This data has been used as a base and updated (digitized) the entire PR Road Network data using Cartosat-1 satellite data on 1:10,000 scale. The data has been classified as National Highways, State Highways, PR roads, etc. A Web GIS Application 3.1- Andhra Pradesh Road Information System (APRIS) is a well maintained database system for Panchayat Raj road network which would play a significant role in the planning and maintenance. Andhra Pradesh Road Information System (APRIS), a Web GIS interface has been developed with different tools for displaying, quarrying and report generation. Using this system, department can add new road data in the system, update existing road information, and other requirements of road networks, etc., including generation of reports by remotely accessing the central database through a web browser. The APRIS is developed using ArcGIS Server 10.5 along with JavaScript API that allows users to share and edit geospatial data. It is designed for interoperability, publishes data from any major spatial data source using OGC standards. It allows Open Layers, JavaScript library for displaying map data in web browsers which provide interfaces for building webbased geographic applications.

### **Population and Literacy:**

The population of Visakhapatnam district is 42.91 lakhs as per 2011 Census with 11.95% of growth rate and this constituted 5.06% of the population of the state while the Geographical area of the District is 11161 Sq. KM. which is only 4.1% of the area of the State. Out of the total population, 21.40 lakhs are Males and 21.52 lakhs females. The Sex Ratio is 994 Females per 1000 Males. The District has a Density of population of 384 per Sq.Km. Agency area shows lesser Density and plain area higher density. 47.50% of the population reside in the 10 Hierarchic urban settlements while rest of the population is distributed in 3108 villages. As per 2011 census, Scheduled Castes constituted 7.68% of the population while Scheduled Tribes account for 14.42% of the population of the district. The district has a work force of 18.90 lakhs constituting about 42.91 of the population besides the marginal workers to a tune of 4.08 lakhs as per 2011 Census. The cultivators constitute 7.51%, Agricultural Labourers 13.49% and the balance of 79% engage in Primary, Secondary and Territory

sectors. There are 25.68 lakhs literates forming 59.85% of the total population of the District. Male literates constitute 66.52% while female literates forming 53.23%.

### **Places of Tourist Interest:**

Visakhapatnam, the district headquarters of the district, the revenue Division and the Mandal of the same name is situated on the Madras-Howrah broad gauge line. Visakhapatnam is named after "VAISAKHA" or 'KARTIKEYA', the lord of Valour. The city is built along the seashore of the Bay of Bengal and it is bounded and broken by the Bald headland called the 'Dolphin's Nose'. This place is also known as Black Mores hill. It is a bustling Industrial and commercial centre surrounded by hills, beautiful beaches and lush green nature. The undulating terrain within the city is emphasized by three hills – the Ross Hill housing a Roman Catholic Church, the path way leading to which is strewn with Catholic icons. The Second hillock, Dargakonda has a mosque and the tomb of Muslim saint who was revered for his prophecies and the third hill is called Sri Venkateswara Konda with a temple built by Captain Blackmoor in 1886. It has its own importance educationally because it is the seat of Andhra University. The places of interest in the city include the Dolphin's Nose, Light House with 7 Million Candle power covering 64 Kms range harbour, BHPV, Hindustan Shipyard, HPCL, Coramandal Fertilizers Factory, KGH, Circuit House on the Hill, a beautiful beach near Ramakrishna Mission and an airport etc. It has the largest natural harbour and an important seaport on the east coast of the Bay of Bengal and also the Naval headquarters for Eastern Naval Command with a Submarine base.

### **Kailasagiri:**

Kailasagiri is a picturesque hill overlooking the sea is a natural gift with 350 acres available has been developed into a lush green park which has a panoramic sea view with a serene atmosphere with water Sprinklers, Microwave Repeater Station, beautiful garden locations and recent flower clock titanic view point making it an outstanding tourist spot. On the top of the hill, a giant statue of Sivaparvatulu which is recently illuminated and Sanku Chakra and Namalu of lord Venkateswara are established. Hitherto a road is being formed on the hill from District Survey Report - 2018 DMG, GoAP 22 Simhachalam gives much



attraction to the pilgrims. Further, recently a beautiful rope way from Foot hill to the picturesque mountains has been erected for the benefit of pilgrims.

### **Vuda Park:**

VUDA park established in a vast area has beautiful greenery and panoramic sea view that has a dancing musical fountain sprinkling with colourful up and downs dancing along beat of the music, boating facility and skating rink, and has also facilities like pleasure rides on horses and camels which children are very fond of and a well equipped gymnasium.



### **Lumbini Park:**

Lumbini Park is located on the beautiful beach road with the Buddha Statue in the middle of the park and is gifted with idyllic sylvan hills on one side and the blue sea on the other is a great attraction to the tourist public.



### **Rama krishna Mission:**

The Ramakrishna Mission Ashram was constructed in 1938 overlooking the Sea presenting the panoramic view of the rising sun. The Ashram conducts spiritual retreats for the devotees and is also providing services in Educational, Cultural, medical, Relief and Rehabilitation to the poor and needy.

Ramakrishna Mission Beach: The Ramakrishna Mission Ashram beach is a beautiful spot for relaxation and pleasure is a natural beauty scene. There is an imposing Kali Temple near this beach. The aquarium here is an added attraction. The roaring sounds of sea give enormous pleasure.



### **Mudasarlova:**

Mudasarlova, the name itself depicts is a valley formed by the natural hills is situated 10 Km. from Visakhapatnam. It has a lake that supplies drinking water

to the city. The Municipal Corporation of Visakhapatnam has developed this into a beautiful park, with different types of green plants and orchards, is a beautiful picnic spot attracting good number of tourists and public.



### **Indira Gandhi Zoological Park :**

Indira Gandhi Zoological Park is located amidst Kambalakonda Reserve Forest in Visakhapatnam, Andhra Pradesh, India. It is the third largest zoo in the country.<sup>[2][3]</sup>

The zoological park is named after the former Prime Minister of India, Indira Gandhi. It was declared open to the public on 19 May 1977.<sup>[4]</sup> It covers an area of 625 acres (253 ha). It is situated in Visakhapatnam amidst the scenic Eastern



Ghats of India. It is surrounded by the Eastern Ghats on three sides and Bay of Bengal on the fourth side. Nearly eighty species of animals numbering to about eight hundred are present in the zoo. The Zoo Park has different sections for primates, carnivores, lesser carnivores, small mammals, reptiles, ungulates and birds caged in their natural ambiance.

### **Heavy traffic, bad interior roads, poor sanitation, encroachments are some of the need to be addressed, say locals :**

Back in the year 2007 when the corporation elections were held in the city, Madhurawada zone was part of the GVMC, but was on the outskirts of the corporation. The area was known for housing the International Cricket Stadium and a couple of engineering colleges.

But with the recent real estate surge and the buzz that the Executive capital would be located in that area, the zone now houses scores of apartments, commercial buildings, gated communities, couple of multiplexes, schools and restaurants, making it a much sought-after destination.

The locals say that on par with the development, a number of civic issues cropped up and they need to be addressed. "With increase in population here, the Car Shed Junction has become a major traffic point. During peak time, vehicles form long queues of at least 500 metres before the signal and it is taking a lot of time to clear," said Adarsh Kumar, a resident of Bakkavanipalem. According to the locals, one more issue related to it is that, there has been a long demand for foot-over bridges. During peak traffic situation, it is very difficult to cross the roads not only at Car Shed Junction, but also at Madhurawada and Kommadi Junction. Many people have lost their lives while crossing the roads, says M. Vikram, a resident. He said that as medians have no iron grills people cross them easily creating problems for motorists during night.

Though main roads in the locality are in a good condition, the roads in interior areas of Madhurawada, PM Palem and Kommadi are a nightmare for the locals during rains.

#### **Voters doubled :**

There are about eight wards in the Madhurawada Zone (From Ward 6 to 13). According to the officials, compared to the previous municipal elections, the voter population is doubled and stands at over 1.90 lakh voters for the coming municipal elections.

There used to be a tough fight in the Madhurawada zone between the Congress and the Telugu Desam Party. In the 2007 elections, three wards were won by the TDP, while two were won by the Congress.

K. Dora Babu of the Congress, who had won from Ward - 6, had also become the Deputy Mayor.

### **5 major issues of Visakhapatnam that need to be addressed immediately**


#### **1 Pollution:**

Imagine a city covered in neat patches of blue, green and brown. And now imagine a city covered in thin lines of black, proudly blotched with hues of brown and somewhere hidden in those folds; lay the shy, uncared for blues and greens." The second instance depicts the present condition of Vizag.

## 2 Open Drainage:

Imagine while trying to hire an auto, with one hand, your swatting away mosquitoes, house flies, all kinds of pests and the other, you're covering your nose- so as to not smell or even taste the sickening stench.'

This is a daily activity in the life of Serena, a student who commutes to GITAM from the Apugarh area. The problem of open drainages is not just present in and around Apugarh, but also around areas of Suryabagh. 'It is not just about the stench, but also the number of diseases people are susceptible too. It is essential that the government addresses these problems,' says Serena.



## 3 Plastic:

Is plastic really worth the headache? Can we possibly not grab everything that is plastic and dump it in the Earth's core. While weighing the few options we are left with, a conclusion might be drawn – 'We're in a soup!'

Yet, in spite of how big the problem might appear to be, we can adopt the role of a responsible citizen and begin with strictly sticking to using just paper or cloth bags. The government too needs to play its part and ban the use of plastic bags in Vizag and check the cost of both paper and cloth bags.

## 4 Bad Roads:

Roads with potholes, ditches and roads with unfinished work can cause accidents.

There is an increase in the amount of vehicular consumption, which also causes

several traffic jams at peak hours in Vizag. This is yet another reason resulting in accidents apart from rash and drunken driving.

"Just the other day, I had witnessed the most horrid accident in the Madhurawada area. Several times I have written to the municipality about the condition of these roads. But they never take action," says Ruth, a resident of the Madhurawada area.



## 5 Water Shortage:

Apart from the above urban issues, water shortage is yet another major problem in the peak summers. 'The fact that the groundwater has dried up in most parts of India hasn't rung any warning bells. The government is hardly taking any measures to remedy the situation,' said a resident from the beach road. Yes, tankers are being distributed all around the city. But how many more? It is the collective responsibility of the public and government to safeguard and find solutions to these problems.

## Solution For 5 major issues of Visakhapatnam

Pollution is a large problem in our world. But in a sense, it's a beautiful one — it is one of the few broad-scope problems that we can all agree on.

While subjects like climate change and nature preservation have taken a regrettable turn into the realm of bipartisan politics, pollution is a phenomenon that is universally observable. It is nearly immune to denialism. It is bursting at the seams with robust data to support its claims. And unlike most problems, almost any one of us could point to visible evidence of it, if asked. Solving the pollution problem is as pressing as any issue we face. Its solution must inevitably come via many avenues: governmental policy, regulations on industry and better resources for citizens worldwide.

However, the crux of the solution lies with us. Each and every one of us has the power to act on pollution in our day-to-day lives. We have the power to educate ourselves and others, to demonstrate sustainable methods and eco-friendly practices and to take hold of our future. This is an article about small ways to make a big impact on your local environment. With any luck — and a little conversation — those around you can start to do the same.

## Use Environmentally Friendly and Safe Products

We live in a time when choosing environmentally friendly products is easier than ever. This is due in part to technological advances, but most notably to market demand for such products. These products come in the form of sustainable, eco-friendly manufacturing and packaging — and companies



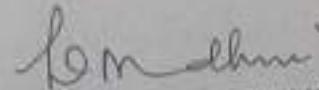
usually take care to make it clear when their products fit these descriptions. In economics, there is a concept called the "dollar vote," which equates purchasing a product with casting a vote of confidence for it. This relates to environmentalism in a big way. Anyone who wants to do their part in benefitting public health can always start by adjusting their own consumption, thereby "casting their dollar votes" for responsible products.



SVLNS GOVERNMENT DEGREE COLLEGE, BHEEMUNIPATNAM  
COMMUNITY SERVICE PROJECT  
LOG BOOK

NAME OF THE STUDENT : Mellipudi B.D.S. Vairam Prasad  
GROUP : B.Com Computers  
REGISTRATION NUMBER : 121122204022  
NAME OF THE CSP : Socio-Economic and mobile networking  
Survey

DATE ND DAY	ACTIVITY DONE	SIGNATURE OF THE STUDENT
01/06/2022	Assumed and discuss The nature and important of community service Project	N.B.D.S.Vairam Prasad
02/06/2022	our mentor explained about the Process for conducting The community service Project	N.B.D.S.Vairam Prasad
03/06/2022	Explained by the mentor the guidelines given by the Commission of college education (CCE)	N.B.D.S.Vairam Prasad

  
SIGNATURE OF THE  
FACULTY IN CHARGE/MENTOR

SVLNS GOVERNMENT DEGREE COLLEGE, BHEEMUNIPATNAM  
COMMUNITY SERVICE PROJECT  
LOG BOOK

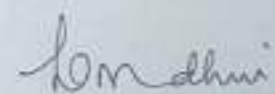
NAME OF THE STUDENT : Nallipati B.D.S. Varaprasad

GROUP : B.Com Computers

REGISTRATION NUMBER : 121122204022

NAME OF THE CSP : Socio-economic and mobile net working survey

DATE ND DAY	ACTIVITY DONE	SIGNATURE OF THE STUDENT
04/06/2022	The members of gathered at college and discussed chusing adopted village To Conduct CSP	N.B.D.S. Varaprasad
05/06/2022	After the discussion of the group members chosen their own villages for conducting CSP	N.B.D.S. Varaprasad
06/06/2022	Demon strated and explained about the phone usage survey and socio-economic survey by the csp in charge	N.B.D.S. Varaprasad



SIGNATURE OF THE  
FACULTY IN CHARGE/MENTOR

**SVLNS GOVERNMENT DEGREE COLLEGE  
BHEEMUNIPATNAM**

**COMMUNITY SERVICE PROJECT**

Socio-Economic Survey

Name of the Student : N. B. D. S. Vaidya Prasad  
 Group : B. Com (Computers)  
 Registration Number : 121122204022

House No.	FF-1 Block no. 18	Habitat	MadhuraWada	Panchayat	G.V.MC
Post office	MadhuraWada	Mandal	Chinnagadli	District	Visakhapatnam

**1. Family Details:**

S.no	Name of the person	Gender	Age	Education	Profession
1.	P. Mouli	m	37	Intermediate	Private sector
2.	P. Syamala	f	32	SSC	House wife
3.	P. Ganesh	m	18	SSC	Student

**2. Social Status details:**

(i) Caste: SC/ ST/ BA-A-B-C-D/ OC (ii) Sub-Caste: Kapu (iii) Religion: Hindu

**3. Economic Status details:**

- (i) Type of House Building: Hut/ Semi Pucca/ Pucca/ Apartment/ Bungalow ✓  
 (ii) Nature of House building: Own/ Rented ✓  
 (iii) Drinking Water facility: Well/ Bore-well/ Govt. Tap connection/ Common tap ✓  
 (iv) Availability of Agricultural land: Yes/ No ✓  
 (v) If Yes - extent of Agricultural land: NO Acres  
 (vi) Names of crops: Paddy/ Sugar cane/ Ground nuts/ Vegetables/ Any other NO  
 (vii) Cattle: NO Cows NO Oxen NO Buffaloes NO Sheep/ Goats  
 (viii) Do you have own toilet: Yes/ No ✓  
 (ix) Type of Cooking fuel used: LPG/ Kerosene/ Electricity/ Wood/ others \_\_\_\_\_ (specify) ✓  
 (x) Is any family member part of DWACRA group: Yes/ No ✓  
 (xi) Do you have Ration Card: Yes/ No ✓  
 (xii) If yes, White Card/ Pink Card White Card  
 (xiii) Do you have vehicle: Two wheeler/ Auto/ Car/ Any other vehicle Two wheeler

4. Health Details:

(i) Diseases in family:

(ii) Treatment taken in which Hospital:

(iii) Any Physically Challenged (Divyangas) Persons in family: Yes/No

S.no.	Name of the person	Gender	Age	Nature of Disability

(iv) Do you have Govt. Arogyast Card: Yes/No

5. Other Details:

(i) Do You have TV: Yes/No

(ii) Do You have Dish Connection/ Cable Connection/ Set Top Box: Yes/No

(iii) Channels Watched regularly: 1. Maa TV 2. Zee Telugu 3. E TV

(iv) Do you have Mobile: Yes/No

Mobile Number: 6301860934

(v) Do you have Laptop: Yes/No

(vi) Is internet available at home (WiFi): Yes/No

6. Name of the Govt. Schemes received:

Jagananna Vidhya Deevana/ Amma Vodi Yes/No

Jagananna Vasathi Deevana Yes/No

Raithu Bharosa Yes/No

Any other scheme: NO

Any other scheme: NO

7. Any three problems/ issues that need attention and solution the village:

(i) Bad Roads

(ii) Open Drainage

(iii)

Place: Medhuvareada

Date:

[Signature]  
Signature of the Mentor

Respondent signature

[Signature]  
Signature of the Student

N.B.D.S. Vaddipati

S.V.L.N.S GOVERNEMENT DEGREE COLLEGE,  
BHEEMUNIPATNAM

Mobile or cell phone survey template:

1) Name: P. Ganes h

2) Age in years: 18

3) Gender

(a) Male (b) Female

4) No. of members in the family

(a) 1 (b) 2 (c) 3 (d) 4 (e) 5

5) How many phones does your family have?

(a) 2 (b) 3 (c) 4 (d) 5

6) Monthly income of the family

(a) Below 10000 (b) 10000-20000 (c) 20000-30000

7) Main occupation

(a) Agriculture (b) Businessman (c) Manufacturer (d) any other (please mention).

8) How much money you spend in the maintenance of your phone?

(a) Less than 1000 (b) 1000-2000 (c) 2000-3000 (d) more than 3000.

9) What have you studied?

(a) 10th class (b) Degree (c) post graduate (d) illiterate.

10) why couldn't you continue your studies?

11) Do you currently have a working mobile or not?

(a) Yes, I do (b) No, I do not

12) You currently have an account with a mobile or cell phone service provider or not?

(a) Yes, I do (b) No, I do not

13) Which of the following mobile cell service providers do you use?

(a) BSNL (b) Airtel (c) Vodafone (d) Jio

S.V.L.N.S GOVERNEMENT DEGREE COLLEGE,  
BHEEMUNIPATNAM

14) How many sims do you currently have? *one sim*

15) You use mobile phone most often for

- (a) For learning (b) for entertainment  
(c) for knowing (d) for personal reasons-(To chat with family members)

16) How much time do you spend on with mobile?

- (a) 0-2hrs (b) 2-3hrs (c) 3-4hrs (d) 4-5hrs (e) 5-6hrs

17) How much amount do you spent to recharge, phone service

- (a) 0-50 (b) 50-100 (c) 100-150 (d) 150-200

18) Which of the following activities do you do on your mobile or cell phone?

- (a) Play games (b) take photos (c) Record videos (d)  Play music

- (e) Send or receive messages (f) Make calls (g) Social network (h) others (please specify)

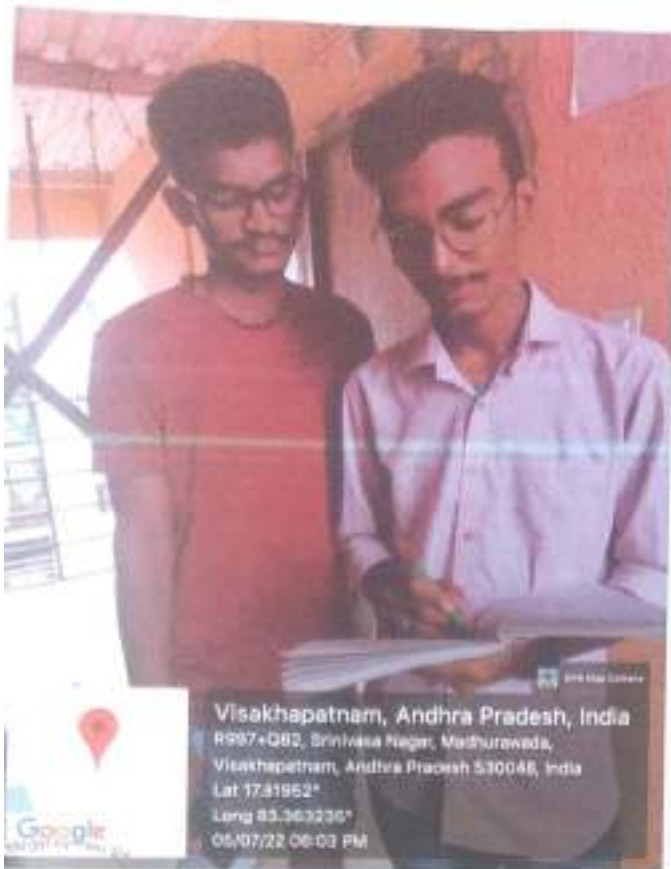
19) Of you could use your mobile for only one of the following activities, which activity could you choose?

- (a) Record videos (b) Play music (c) For messages (d)  for phone calls

- (e) Games (f) Social network (g) General internet (h) others (Please specify)

20) Which social network do you follow?

- (a) What's app (b) Face book (c) Instagram (d) Twitter (e) Photos  
(f) others (Please specify)



homalini



*Om dhar*